



RUGBY SCHOOL

HOW TO

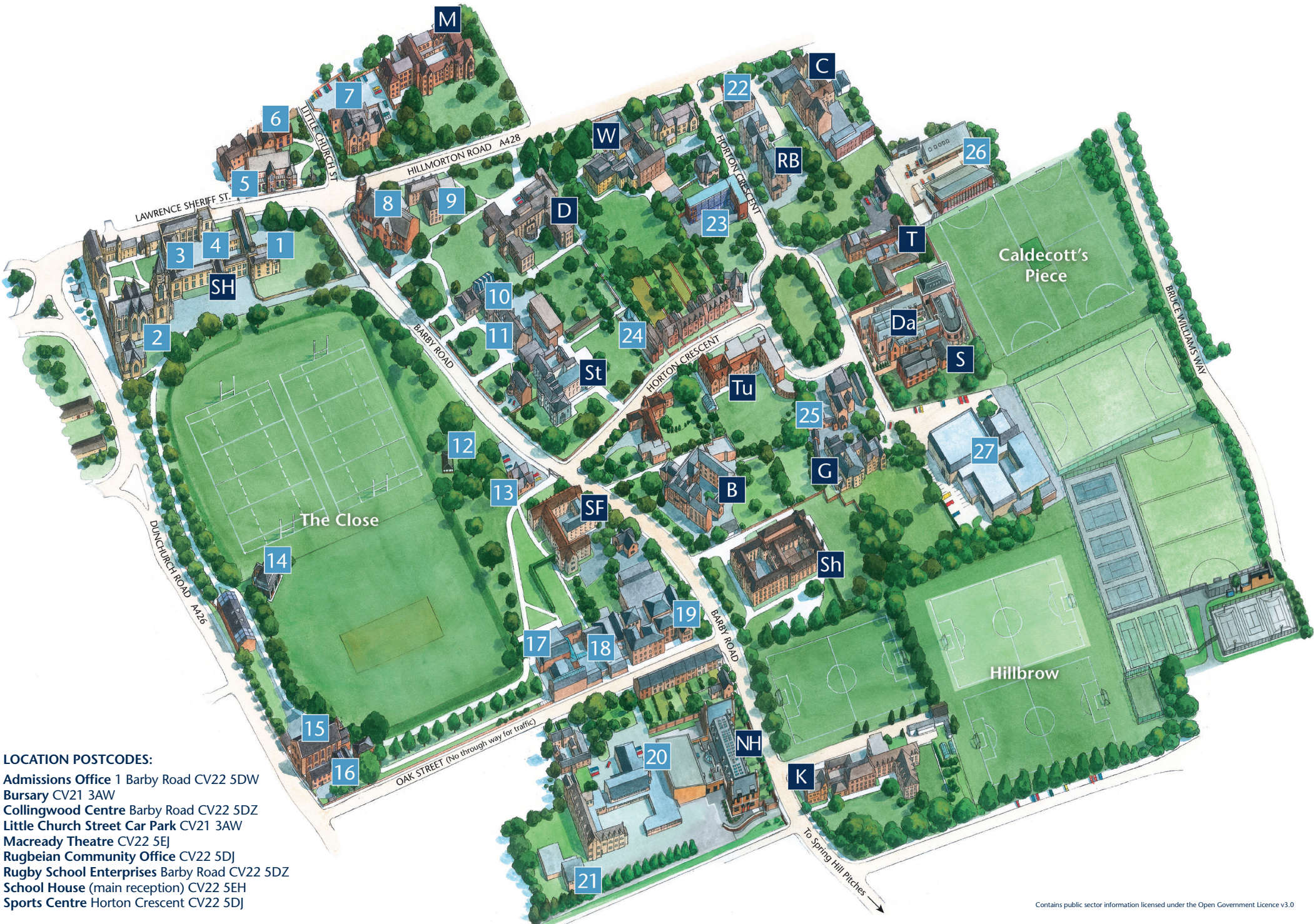
FIND US

HOUSES

- B Bradley
- C Cotton
- Da Day House Entrance
- D Dean
- G Griffin
- K Kilbracken
- M Michell
- NH New House
- RB Rupert Brooke
- SF School Field
- SH School House
- Sh Sheriff
- S Southfield
- ST Stanley
- T Town House
- Tu Tudor
- W Whitelaw

OTHER BUILDINGS

- 1 Head Master's Office
- 2 Chapels
- 3 Old Big School (OBS)
- 4 Assistant Head's Office
- 5 Macready Theatre
- 6 Bursary
- 7 Little Church St. Car Park
- 8 Temple Speech Room (TSR)
- 9 Music Schools
- 10 Admissions
- 11 Temple Reading Room (TRR)
- 12 Green Pavilion
- 13 School Shop
- 14 James Pavilion
- 15 Old Gym
- 16 Marshall House
- 17 Lewis Gallery
- 18 Design Centre
- 19 Science
- 20 Collingwood Centre
- 21 IT Technical Services/Rugby School Enterprises
- 22 Learning Development
- 23 Modern Languages
- 24 Observatory
- 25 Development Office
- 26 Estates Department
- 27 Sports Centre



LOCATION POSTCODES:

- Admissions Office 1 Barby Road CV22 5DW
- Bursary CV21 3AW
- Collingwood Centre Barby Road CV22 5DZ
- Little Church Street Car Park CV21 3AW
- Macready Theatre CV22 5EJ
- Rugbeian Community Office CV22 5DJ
- Rugby School Enterprises Barby Road CV22 5DZ
- School House (main reception) CV22 5EH
- Sports Centre Horton Crescent CV22 5DJ

From the South via M1

Leave the motorway at junction 17 (for Coventry M45). At the first roundabout [M45/A45 junction] take the second exit for Dunchurch, then follow the directions **From Both Routes below...**

From the South West

Access the A45 in the south of Coventry area, and follow directions as above, but taking the first exit, then follow the directions **From Both Routes below...**

From Both Routes

Continue into Dunchurch, just over a mile, and turn left at the traffic lights in the village centre. Continue out of Dunchurch until the roundabout and take the second exit [for Northampton, M1 and Hillmorton].

Continue about a mile until a minor crossroads by the speed camera and turn left here [Rugby and St Cross] into Barby Road. You will pass the School polo fields, Springhill playing fields and Hospital all on your right, before climbing up a small incline. You will then see School buildings on your left and right. The Close is on the left.

Air & Rail Links

By Rail: Rugby is situated on the main West Coast line from Euston with a frequent fast service from London which takes only 48 minutes.

By Air: Motorway links provide easy access to East Midlands, Birmingham, London, Luton and Stanstead airports.

From the North via M1

Leave the motorway at junction 20, Lutterworth, and take the third exit for the A426 [Rugby]; you cross the A5 then pass junction 1 of the M6, then follow the directions **From All Three Routes below...**

From the North via M6

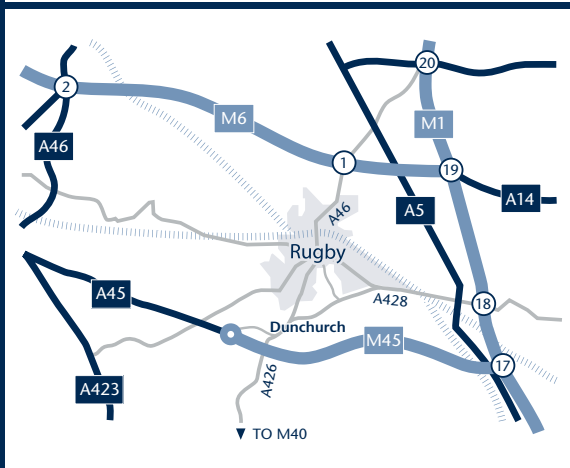
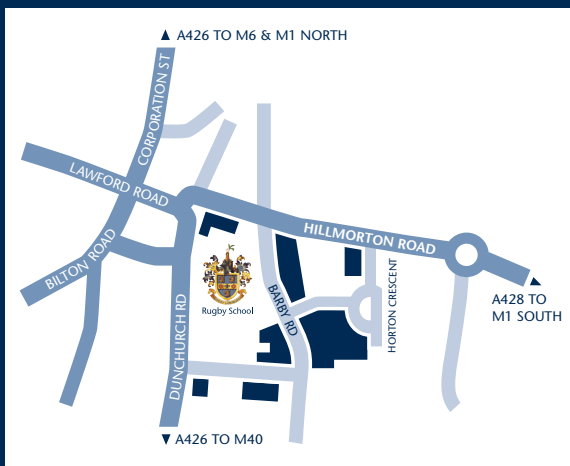
Leave the motorway at junction 1, take the third exit on to the A426 [Rugby], then follow the directions **From All Three Routes below...**

From the East

From the A14, continue on to the M6 (West), turn off at junction 1 and take the first exit onto the A426 for Rugby, then follow the directions **From All Three Routes below...**

From All Three Routes

Continue on the A426 over the next three roundabouts until reaching the fourth with Tesco to the left. Continue straight on, through traffic lights, then take the first exit at the following roundabout [Town Centre and St Cross]. Continue to the next roundabout and take the second exit (straight on) into Corporation Street (Dual carriageway), straight through the traffic lights at Asda and turn left at the next set of traffic lights [Webb Ellis public house on left]. Keep in the left hand lane which guides you past the School on the right. Take the first right into Barby Road [St Cross Hospital] and The Close is to the right.



RUGBY SCHOOL

FOR FURTHER INFORMATION PLEASE CONTACT:

Rugby School, Lawrence Sheriff Street, Rugby, CV22 5EH

Telephone: +44 (0)1788 556 216

Email: enquiries@rugbyschool.net

www.rugbyschool.co.uk